


Ground Penetrating Radar (GPR)

GPR is a non-destructive technique that utilizes electromagnetic waves to map shallow subsurface features.



PUT OUR SERVICES TO THE TEST



Bara Geophysical Services, LLC

900 Innovation Drive, Suite I

Rolla, MO 65409

573.202.0844

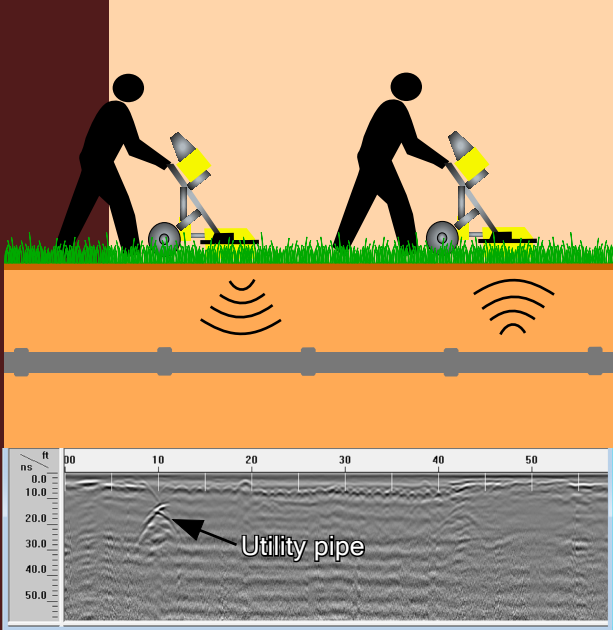
573.466.2575

aelsheikh@barageo.com

info@barageo.com

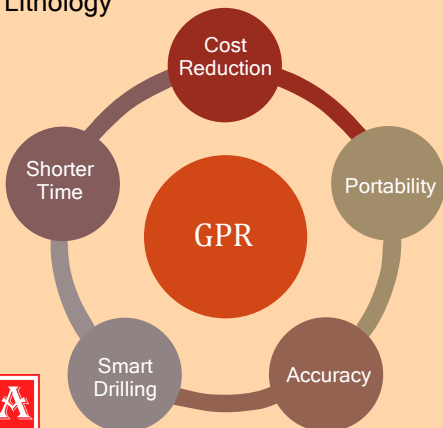
www.barageo.com





GPR Significant Applications:

- Pattern, Placement and Density of Rebar
- Pre-tensioned Tendons
- Buried Utilities
- Underground Storage Tanks (UST)
- Buried Foundations
- Deteriorated Concrete
- Voids Beneath Concrete
- Archaeological Sites Investigation
- Detection of Buried Artifacts
- Delineating and Detecting Grave Sites
- Bridge Deck
- Lithology



www.barageo.com